

MORGAN AND MORECAMBE OFFSHORE WIND FARMS: TRANSMISSION ASSETS

Works Plans - Onshore and Intertidal - Part 1 of 2

September 2024
Rev: F01

MOR001-FLO-CON-ENV-PLN-0031
MRCNS-J3303-JVW-10012

PINS Reference: EN020028
APFP Regulations: 5(2)(j)
Document reference: B8

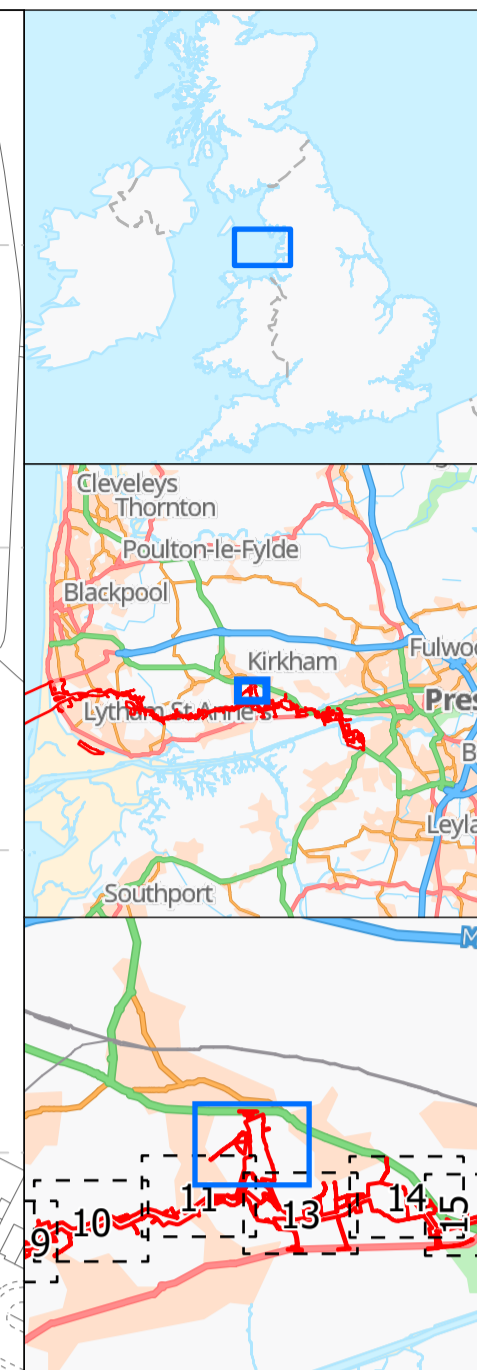
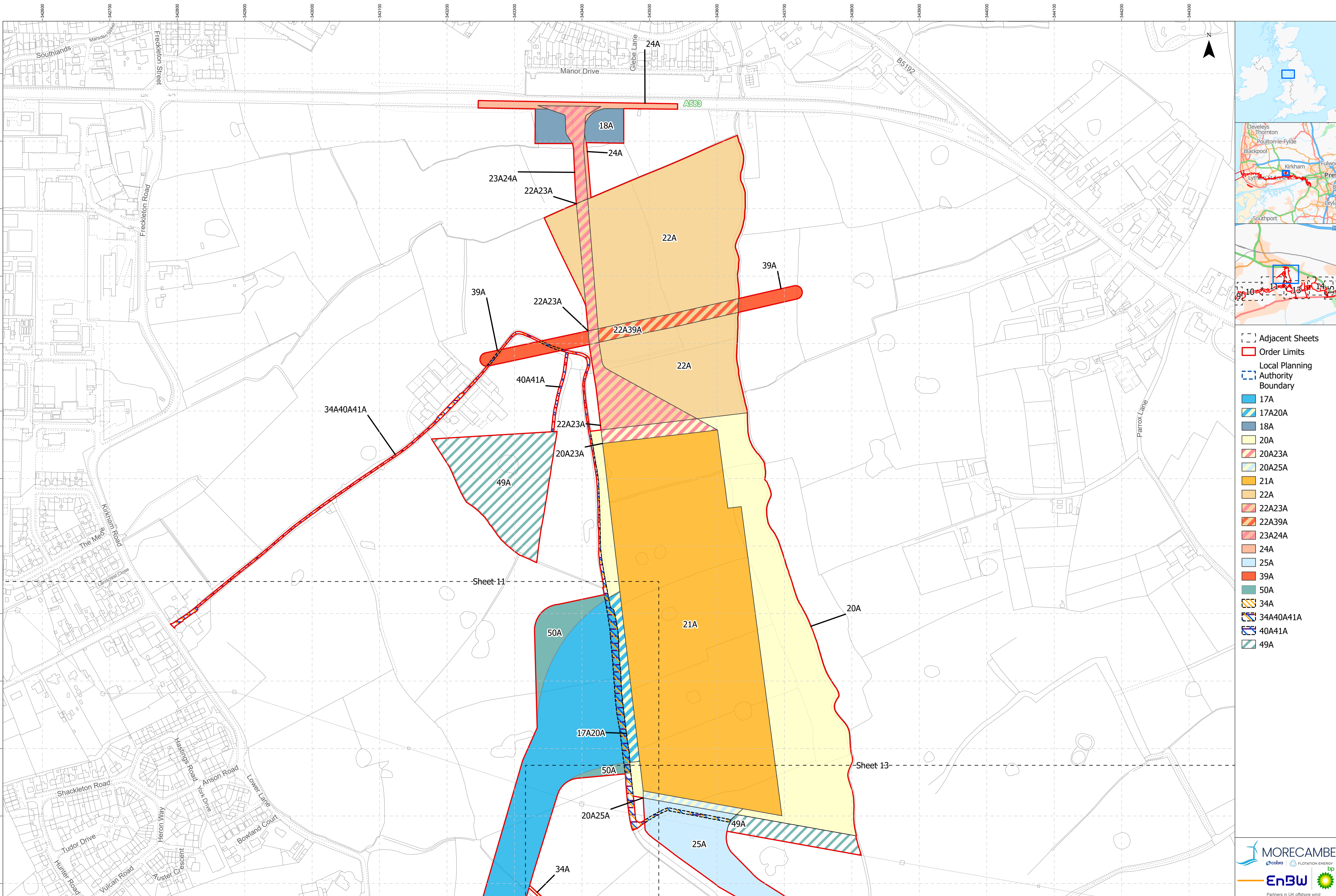
Document status					
Version	Purpose of document	Approved by	Date	Approved by	Date
F01	For issue	AS	September 2024	IM	September 2024

Prepared by:

**Morgan Offshore Wind Project Limited,
Morecambe Offshore Windfarm Ltd**

Prepared for:

**Morgan Offshore Wind Project Limited,
Morecambe Offshore Windfarm Ltd**



- Adjacent Sheets
- Order Limits
- Local Planning Authority Boundary
- 17A
- 17A20A
- 18A
- 20A
- 20A23A
- 20A25A
- 21A
- 22A
- 22A23A
- 22A39A
- 23A24A
- 24A
- 25A
- 39A
- 50A
- 34A
- 34A40A41A
- 40A41A
- 49A

Project Name:
MORGAN AND MORECAMBE OFFSHORE WIND FARMS:
TRANSMISSION ASSETS

Drawing Title:
Intertidal and Onshore Works Plan - Sheet 12 of 19
AFPP Regulation: 5(2)(k)
Document Reference: B8

0 25 50 75 Meters
Scale@A1: 1:2,500

Geodetic Information:
Datum: OSGB 1936
Projection: British National Grid

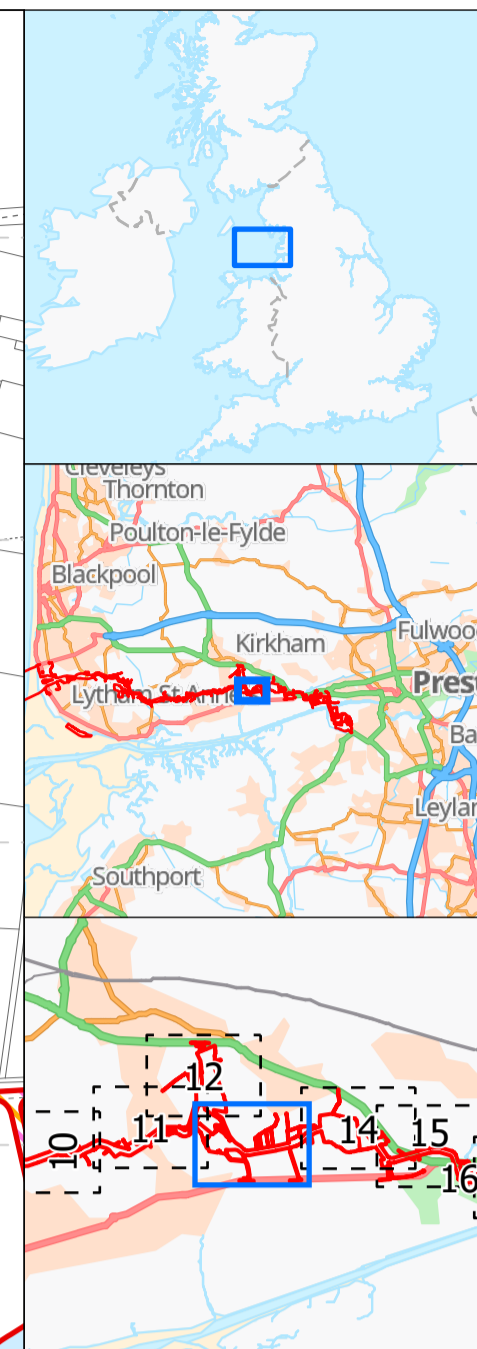
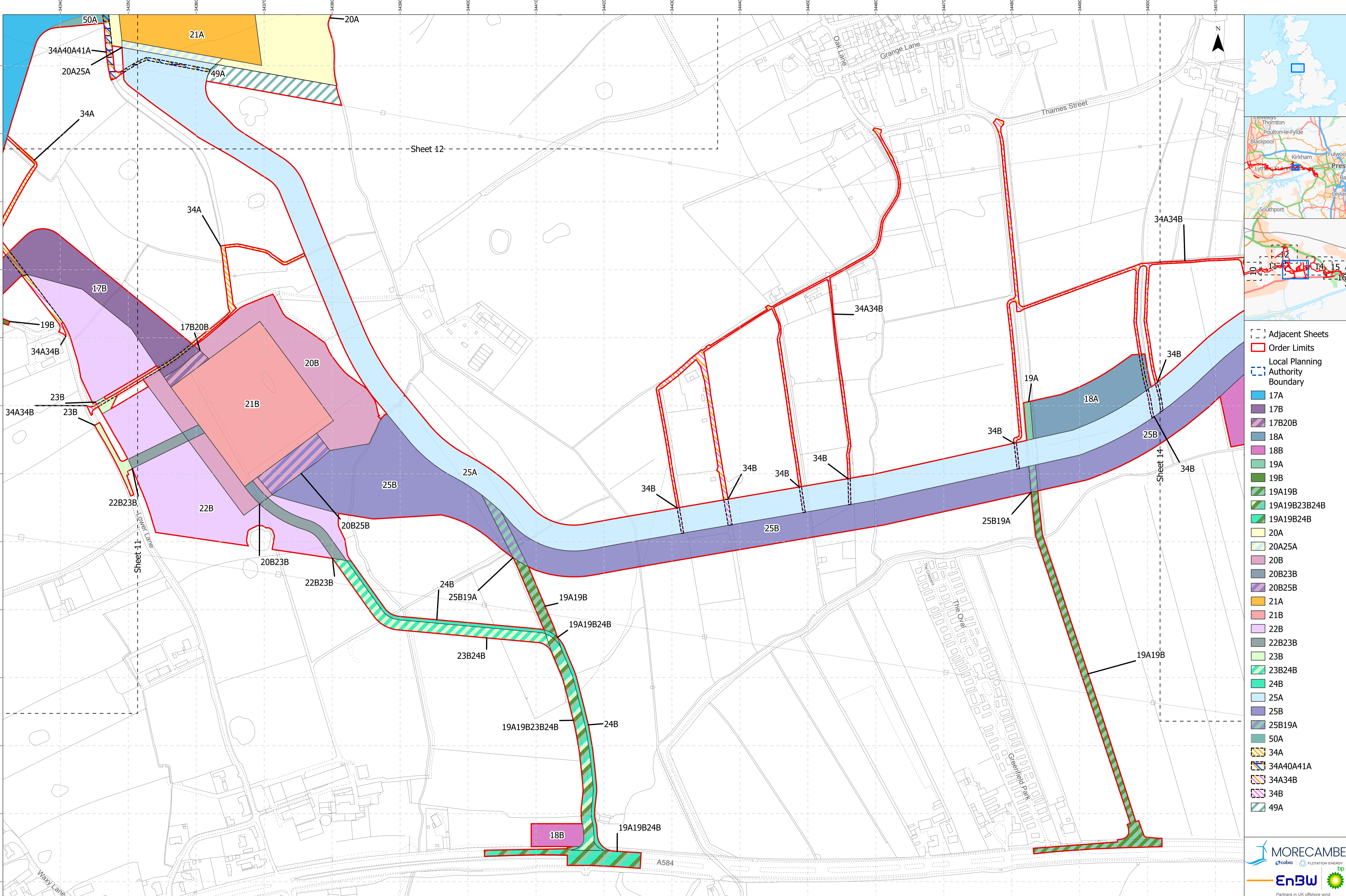
Data Sources:BP, Ordnance Survey
Based Upon The Ordnance Survey Map With The Sanction Of The
Controller Of HM Stationery Office. Crown Copyright Reserved. © OS
Licence No. 100042124

Service Layer Credits: GB Cartographic Local Names:
Contains OS data © Crown Copyright and database right
2022
Contains data from OS Zoomstack

VER	DATE	DETAILS	AUTH	CHK	APPRV
01	20/09/24	Final at DCO Submission	HAH	LM	AS

Drawing Number:
BP-GBR-MORG-REG-0176





- Adjacent Sheets
- Order Limits
- Local Planning Authority Boundary
- 17A
- 17B
- 17B20B
- 18A
- 18B
- 19A
- 19B
- 19A19B
- 19A19B23B24B
- 19A19B24B
- 20A
- 20A25A
- 20B
- 20B23B
- 20B25B
- 21A
- 21B
- 22B
- 22B23B
- 23B
- 23B24B
- 24B
- 25A
- 25B
- 25B19A
- 50A
- 34A
- 34A40A41A
- 34A34B
- 34B
- 49A

Project Name:
MORGAN AND MORECAMBE OFFSHORE WIND FARMS:
TRANSMISSION ASSETS

Drawing Title:
Intertidal and Onshore Works Plan - Sheet 13 of 19
AFPP Regulation: 5(2)(k)
Document Reference: B8

0 25 50 75 Meters
Scale@A1: 1:2,500

Geodetic Information:
Datum: OSGB 1936
Projection: British National Grid

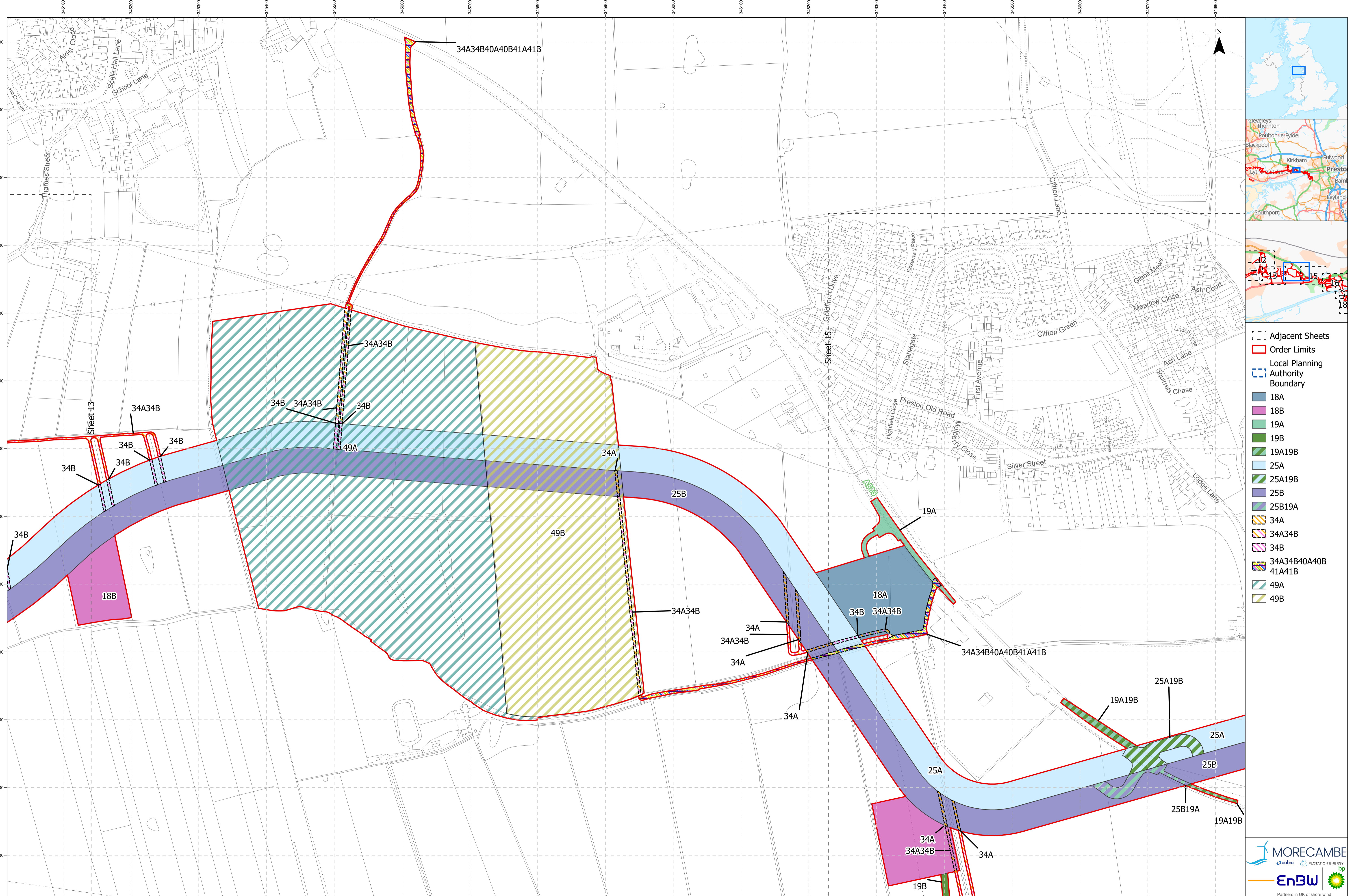
Data Sources: BP, Ordnance Survey
Based Upon The Ordnance Survey Map With The Sanction Of The
Controller Of HM Stationery Office. Crown Copyright Reserved. © OS
Licence No. 100042124

Service Layer Credits: GB Cartographic Local Names:
Contains OS data © Crown Copyright and database right
2022
Contains data from OS Zoomstack

VER	DATE	DETAILS	AUTH	CHK	APPRV
01	20/09/24	Final at DCO Submission	HAH	LM	AS

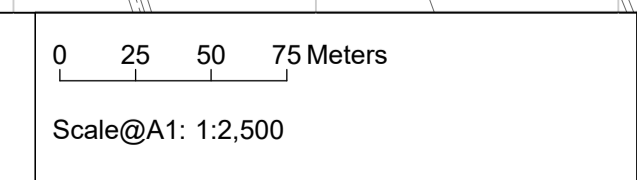
Drawing Number:
BP-GBR-MORG-REG-0176





Project Name:
MORGAN AND MORECAMBE OFFSHORE WIND FARMS:
TRANSMISSION ASSETS

Drawing Title:
Intertidal and Onshore Works Plan - Sheet 14 of 19
AFPP Regulation: 5(2)(k)
Document Reference: B8



Geodetic Information:
Datum: OSGB 1936
Projection: British National Grid

Data Sources: BP, Ordnance Survey
Based Upon The Ordnance Survey Map With The Sanction Of The
Controller Of HM Stationery Office. Crown Copyright Reserved. © OS
Licence No. 100042124

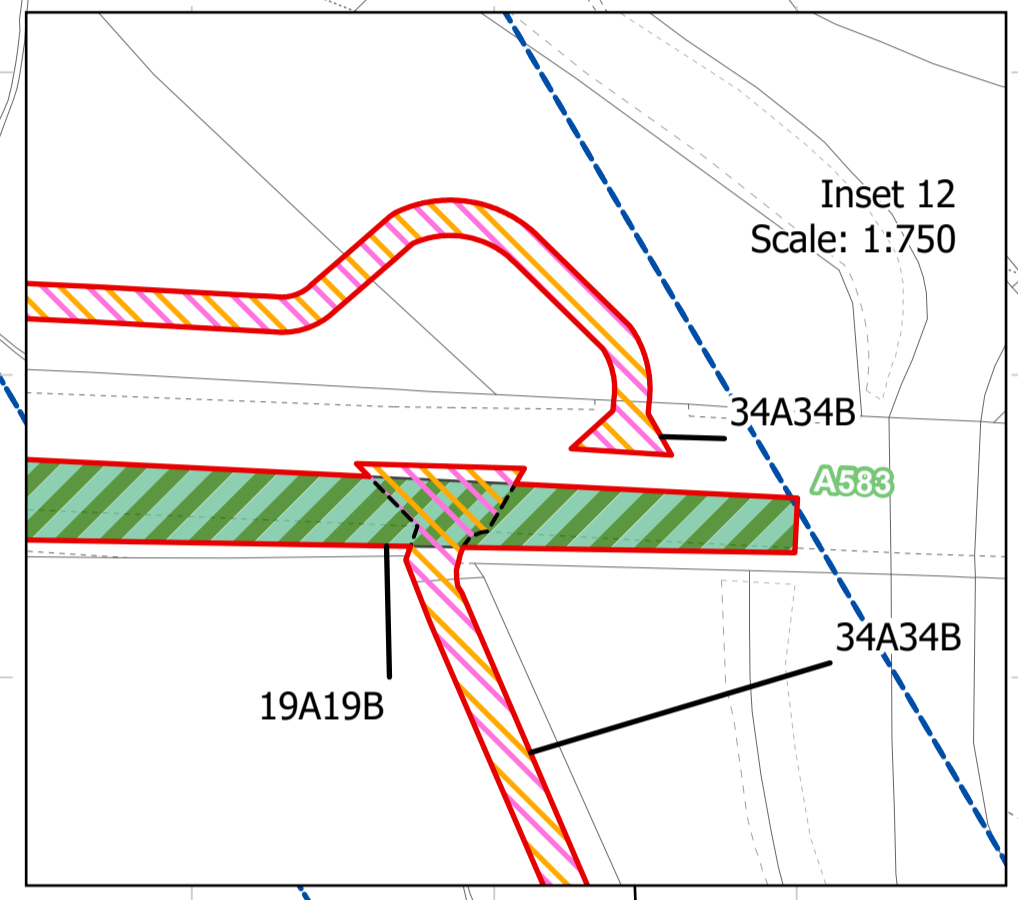
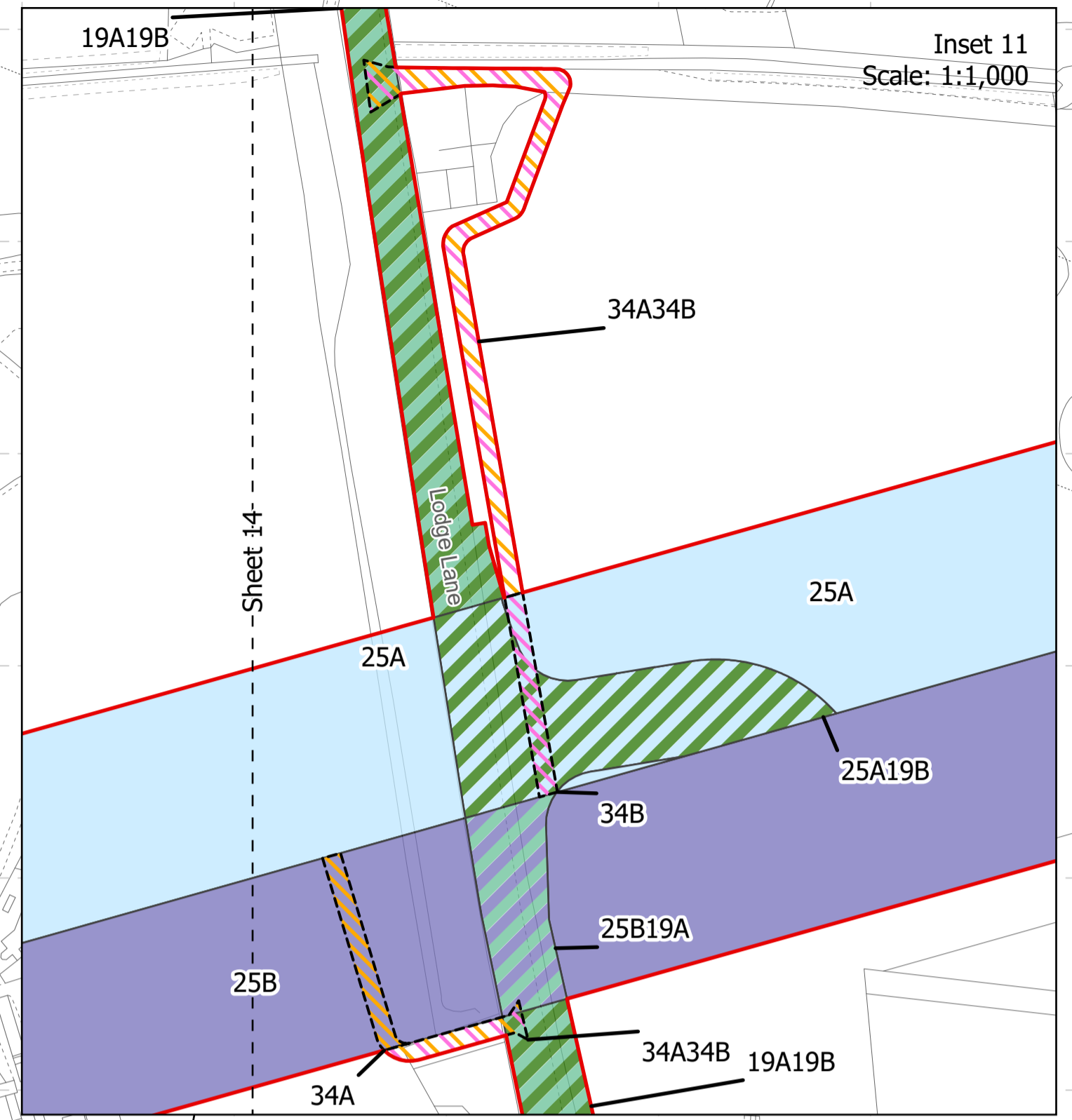
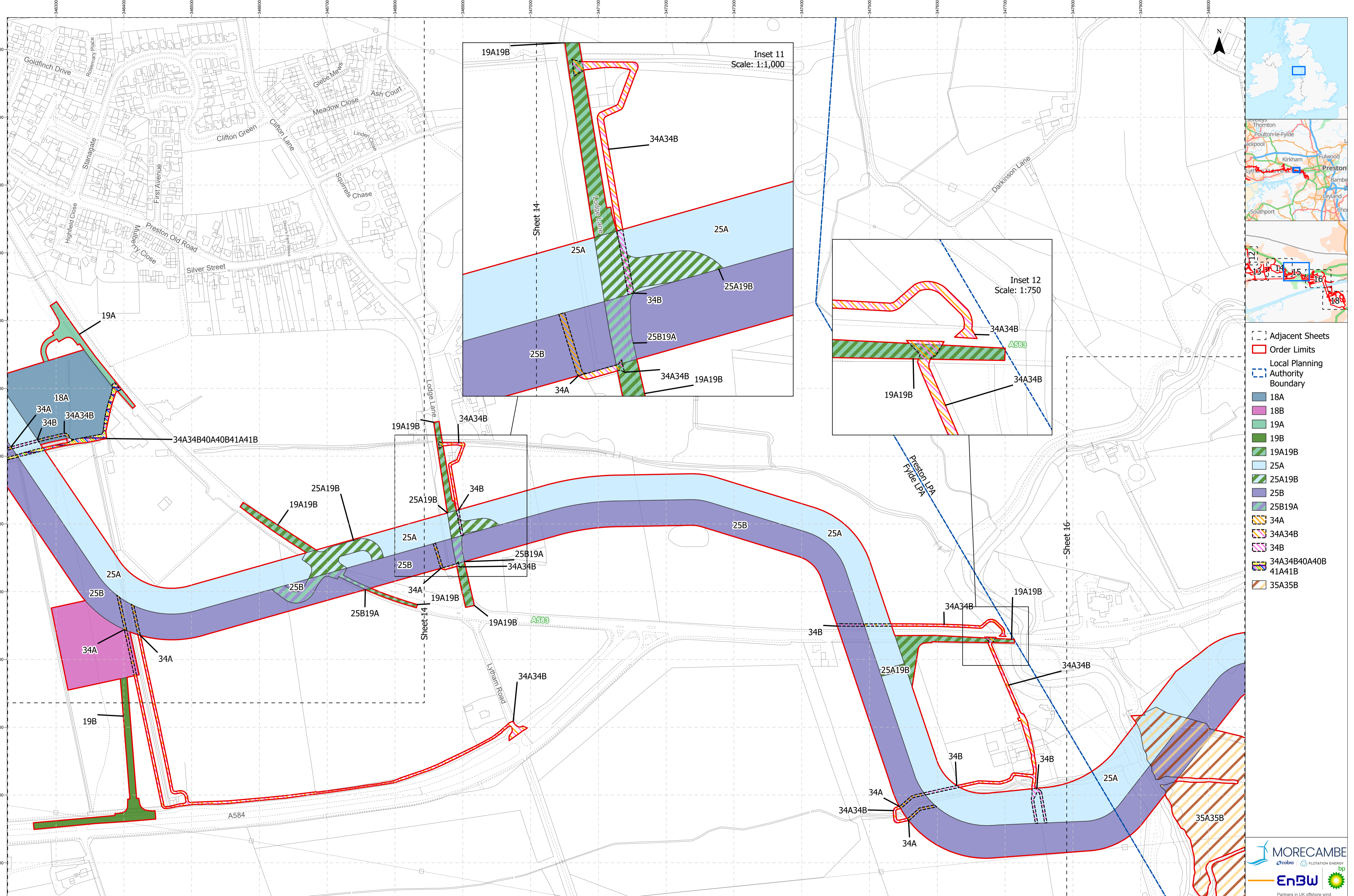
Service Layer Credits: GB Cartographic Local Names:
Contains OS data © Crown Copyright and database right
2022
Contains data from OS Zoomstack

VER	DATE	DETAILS	AUTH	CHK	APPRV
01	20/09/24	Final at DCO Submission	HAH	LM	AS

Drawing Number:
BP-GBR-MORG-REG-0176

- [---] Adjacent Sheets
- [Red Line] Order Limits
- [Blue Dashed Line] Local Planning Authority Boundary
- [Blue Box] 18A
- [Purple Box] 18B
- [Green Box] 19A
- [Dark Green Box] 19B
- [Green/White Diagonal] 19A19B
- [Light Blue Box] 25A
- [Green/White Diagonal] 25A19B
- [Dark Blue Box] 25B
- [Purple/White Diagonal] 25B19A
- [Yellow/White Diagonal] 34A
- [Green/White Diagonal] 34A34B
- [Pink/White Diagonal] 34B
- [Blue/White Diagonal] 34A34B40A40B41A41B
- [Light Green/White Diagonal] 49A
- [Yellow/White Diagonal] 49B





- Adjacent Sheets
- Order Limits
- Local Planning Authority Boundary
- 18A
- 18B
- 19A
- 19B
- 19A19B
- 25A
- 25B
- 25B19A
- 34A
- 34A34B
- 34B
- 34A34B40A40B41A41B
- 35A35B

Project Name:
MORGAN AND MORECAMBE OFFSHORE WIND FARMS:
TRANSMISSION ASSETS

Drawing Title:
Intertidal and Onshore Works Plan - Sheet 15 of 19
AFPP Regulation: 5(2)(k)
Document Reference: B8

0 25 50 75 Meters
Scale@A1: 1:2,500

Geodetic Information:
Datum: OSGB 1936
Projection: British National Grid

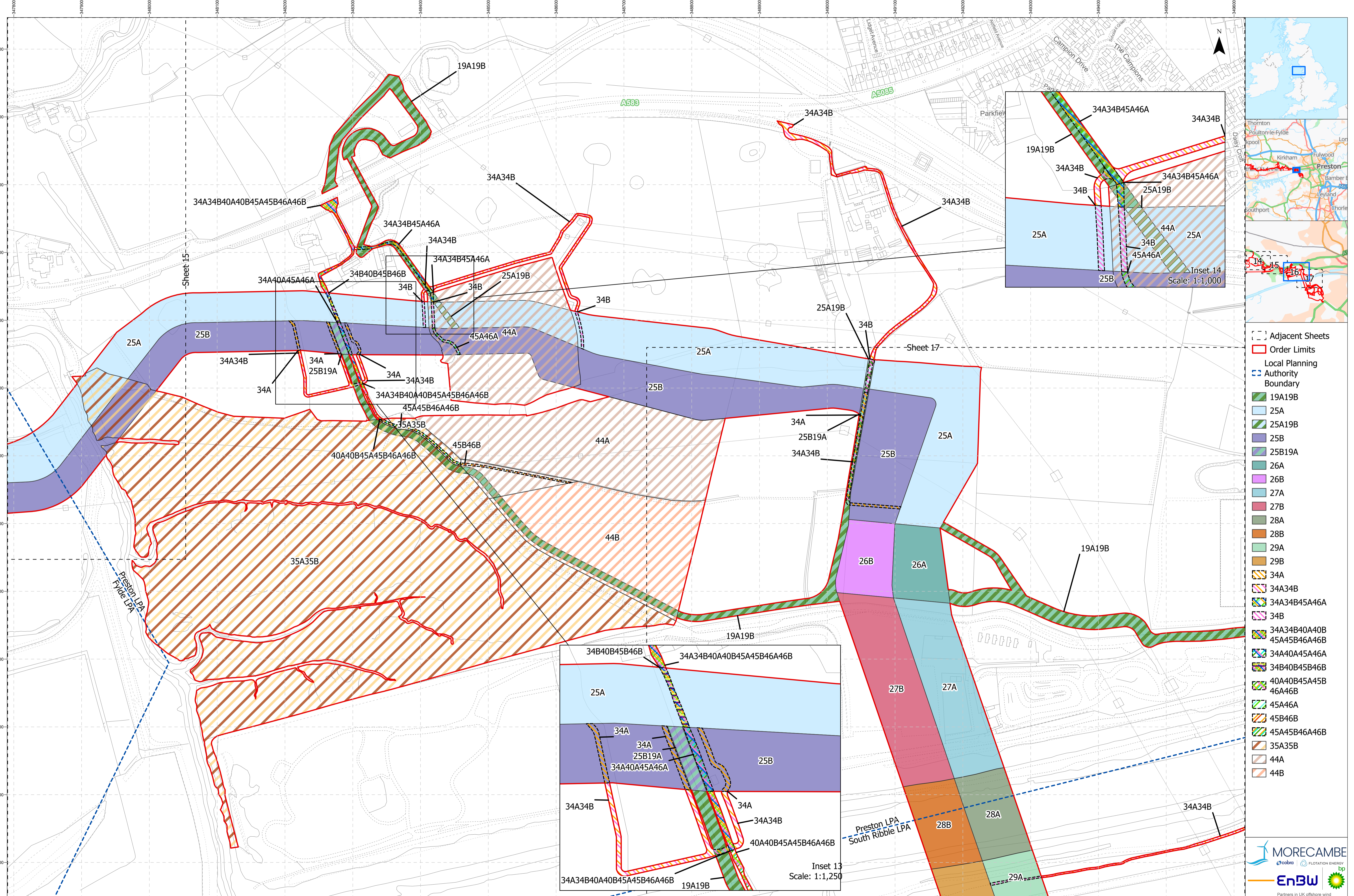
Data Sources: BP, Ordnance Survey
Based Upon The Ordnance Survey Map With The Sanction Of The
Controller Of HM Stationery Office. Crown Copyright Reserved. © OS
Licence No. 100042124

Service Layer Credits: GB Cartographic Local Names:
Contains OS data © Crown Copyright and database right
2022
Contains data from OS Zoomstack

VER	DATE	DETAILS	AUTH	CHK	APPRV
01	20/09/24	Final at DCO Submission	HAH	LM	AS

Drawing Number:
BP-GBR-MORG-REG-0176

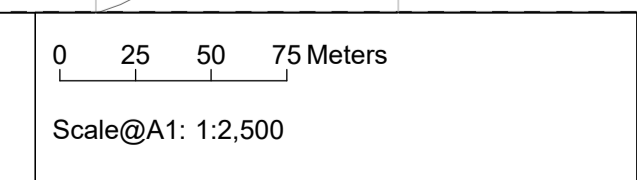




- [---] Adjacent Sheets
- [Red Line] Order Limits
- [Blue Dashed Line] Local Planning Authority Boundary
- [Green Hatched] 19A19B
- [Light Blue] 25A
- [Dark Blue] 25B
- [Purple Hatched] 25B19A
- [Teal] 26A
- [Pink] 26B
- [Light Blue] 27A
- [Red] 27B
- [Green] 28A
- [Orange] 28B
- [Light Green] 29A
- [Orange Hatched] 34A
- [Red Hatched] 34A34B
- [Green Hatched] 34A34B45A46A
- [Purple Hatched] 34B
- [Blue Hatched] 34A34B40A40B45A45B46A46B
- [Blue Hatched] 34A40A45A46A
- [Blue Hatched] 34B40B45B46B
- [Green Hatched] 40A40B45A45B46A46B
- [Green Hatched] 45A46A
- [Orange Hatched] 45B46B
- [Green Hatched] 45A45B46A46B
- [Orange Hatched] 35A35B
- [Light Blue Hatched] 44A
- [Light Blue Hatched] 44B

Project Name:
MORGAN AND MORECAMBE OFFSHORE WIND FARMS:
TRANSMISSION ASSETS

Drawing Title:
Intertidal and Onshore Works Plan - Sheet 16 of 19
AFPP Regulation: 5(2)(k)
Document Reference: B8



Geodetic Information:
Datum: OSGB 1936
Projection: British National Grid

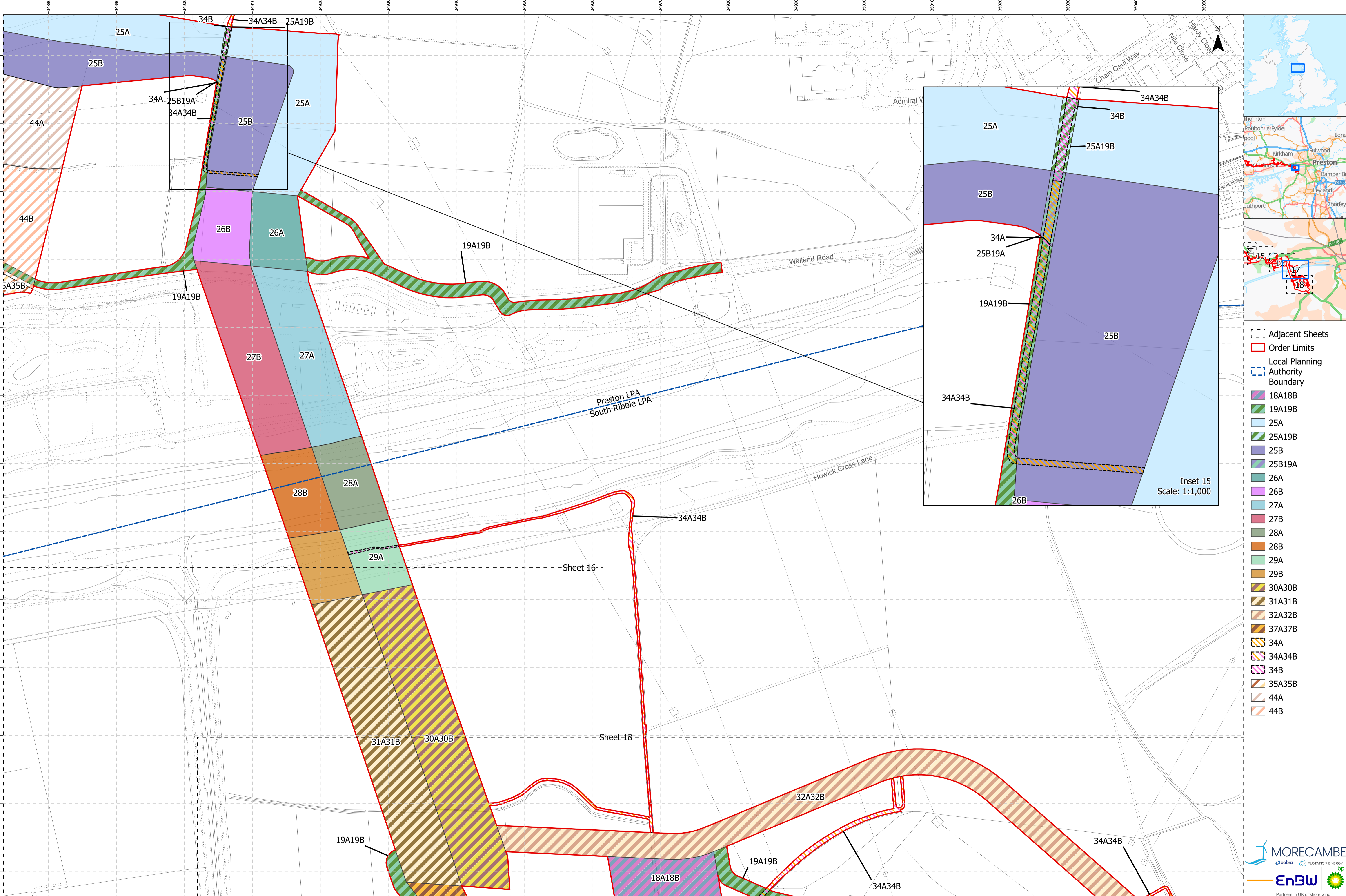
Data Sources: BP, Ordnance Survey
Based Upon The Ordnance Survey Map With The Sanction Of The
Controller Of HM Stationery Office. Crown Copyright Reserved. © OS
Licence No. 100042124

Service Layer Credits: GB Cartographic Local Names:
Contains OS data © Crown Copyright and database right
2022
Contains data from OS Zoomstack

VER	DATE	DETAILS	AUTH	CHK	APPRV
01	20/09/24	Final at DCO Submission	HAH	LM	AS

Drawing Number:
BP-GBR-MORG-REG-0176





- Adjacent Sheets
- Order Limits
- Local Planning Authority Boundary
- 18A18B
- 19A19B
- 25A
- 25A19B
- 25B
- 25B19A
- 26A
- 26B
- 27A
- 27B
- 28A
- 28B
- 29A
- 29B
- 30A30B
- 31A31B
- 32A32B
- 37A37B
- 34A
- 34A34B
- 34B
- 35A35B
- 44A
- 44B



Project Name:
MORGAN AND MORECAMBE OFFSHORE WIND FARMS:
TRANSMISSION ASSETS

Drawing Title:
INTERTIDAL AND ONSHORE WORKS PLAN - SHEET 17 OF 19
AFPP REGULATION: S(2)(K)
DOCUMENT REFERENCE: B8

0 25 50 75 Meters
Scale@A1: 1:2,500

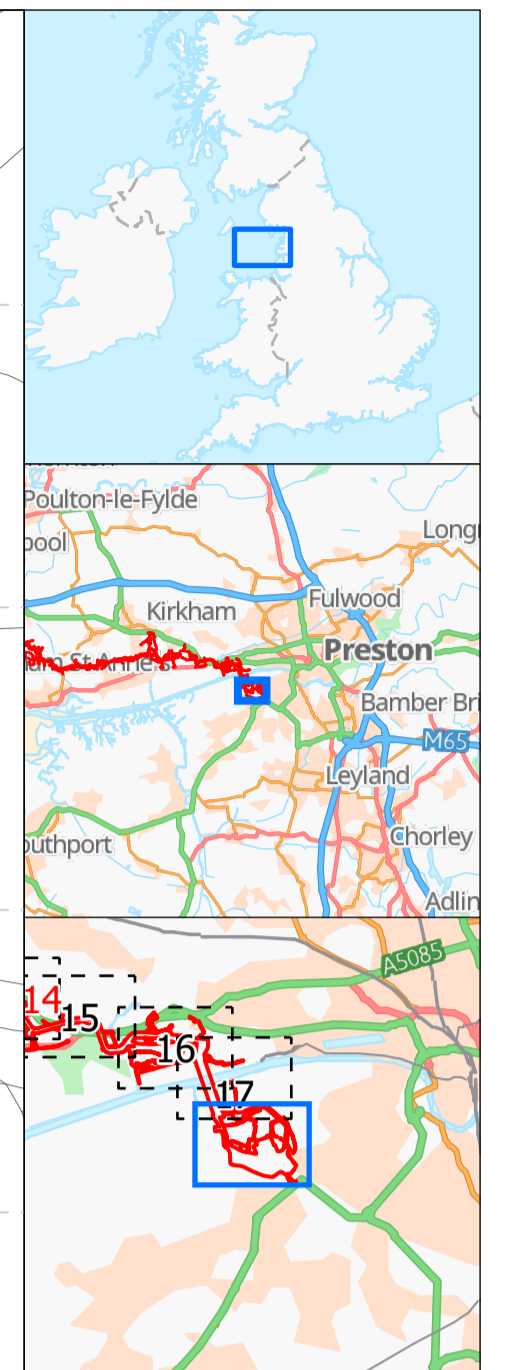
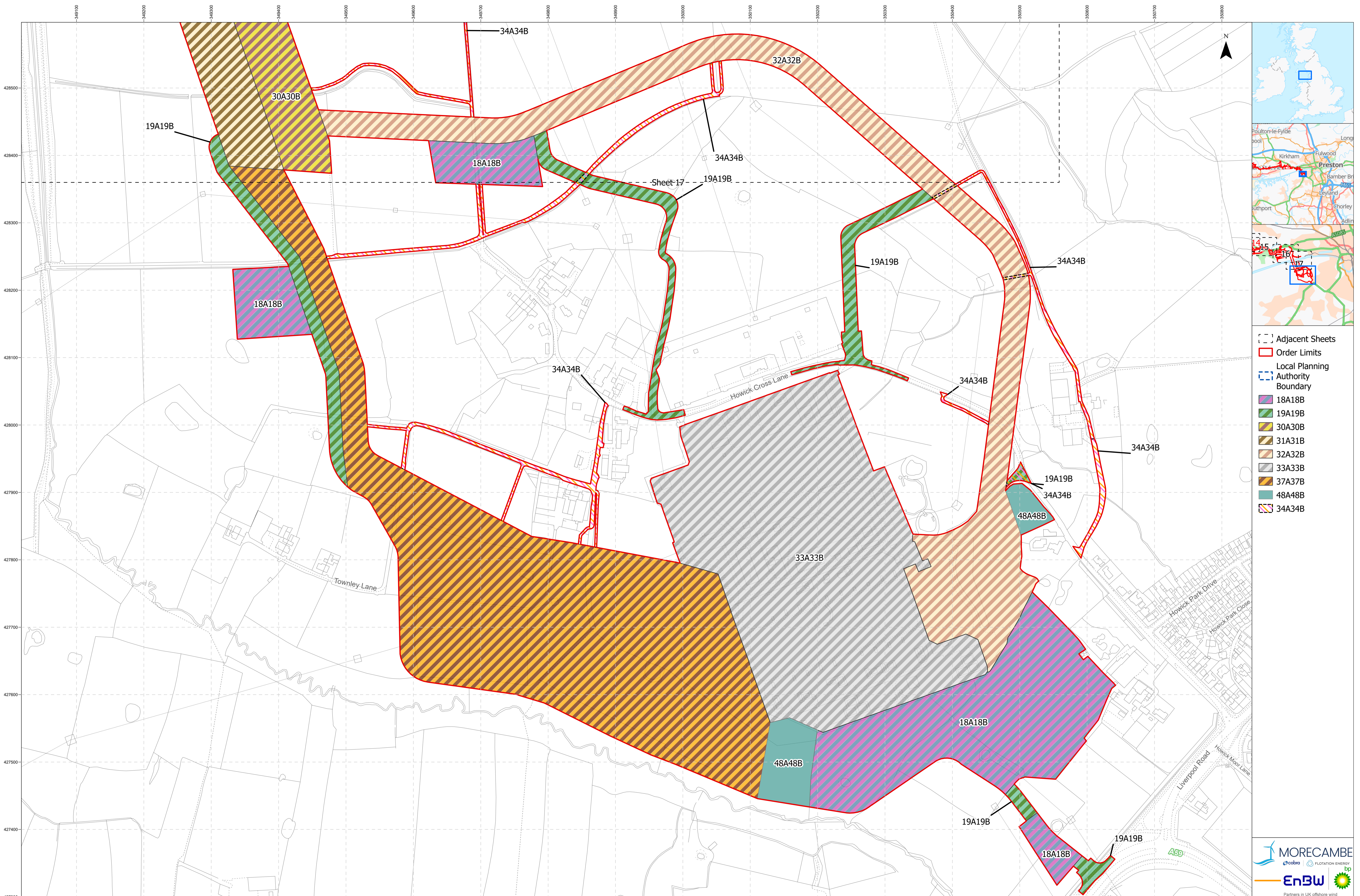
Geodetic Information:
Datum: OSGB 1936
Projection: British National Grid

Data Sources: BP, Ordnance Survey
Based Upon The Ordnance Survey Map With The Sanction Of The
Controller Of HM Stationary Office. Crown Copyright Reserved. © OS
Licence No. 100042124

Service Layer Credits: GB Cartographic Local Names:
Contains OS data © Crown Copyright and database right
2022
Contains data from OS Zoomstack

VER	DATE	DETAILS	AUTH	CHK	APPRV
01	20/09/24	Final at DCO Submission	HAH	LM	AS

Drawing Number:
BP-GBR-MORG-REG-0176



- Adjacent Sheets
- Order Limits
- Local Planning Authority Boundary
- 18A18B
- 19A19B
- 30A30B
- 31A31B
- 32A32B
- 33A33B
- 37A37B
- 48A48B
- 34A34B

Project Name:
MORGAN AND MORECAMBE OFFSHORE WIND FARMS:
TRANSMISSION ASSETS

Drawing Title:
Intertidal and Onshore Works Plan - Sheet 18 of 19
AFPP Regulation: 5(2)(k)
Document Reference: B8

0 25 50 75 Meters
Scale@A1: 1:2,500

Geodetic Information:
Datum: OSGB 1936
Projection: British National Grid

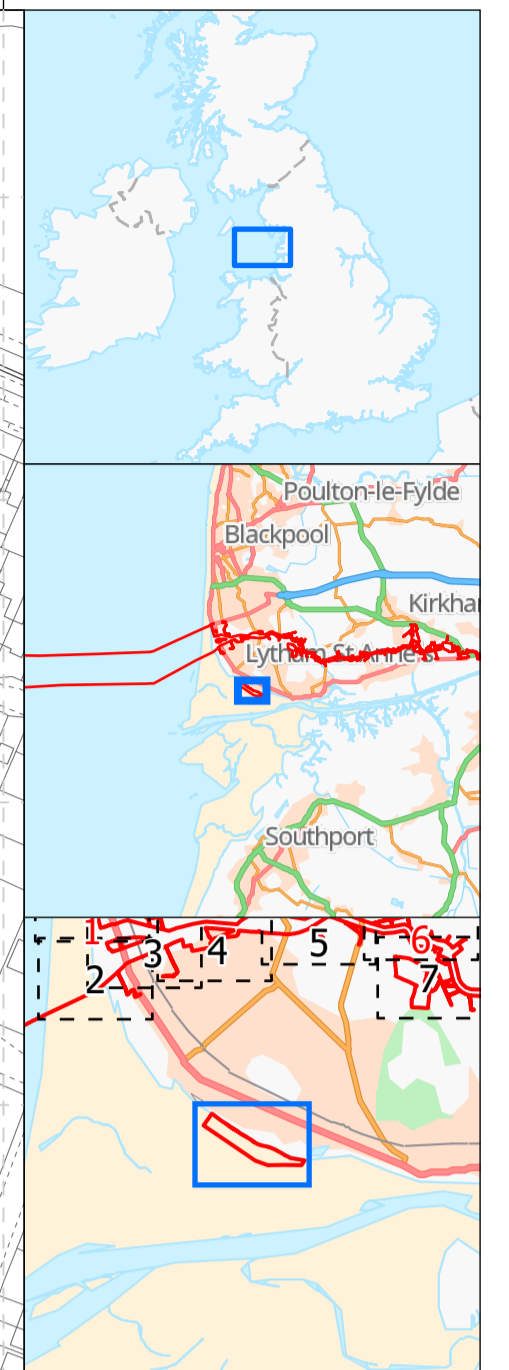
Data Sources: BP, Ordnance Survey
Based Upon The Ordnance Survey Map With The Sanction Of The
Controller Of HM Stationery Office. Crown Copyright Reserved. © OS
Licence No. 100042124

Service Layer Credits: GB Cartographic Local Names:
Contains OS data © Crown Copyright and database right
2022
Contains data from OS Zoomstack

VER	DATE	DETAILS	AUTH	CHK	APPRV
01	20/09/24	Final at DCO Submission	HAH	LM	AS

Drawing Number:
BP-GBR-MORG-REG-0176



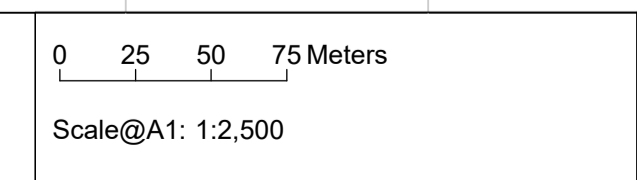


- Order Limits
- Local Planning Authority Boundary
- 49A49B
- 49A49B



Project Name:
MORGAN AND MORECAMBE OFFSHORE WIND FARMS:
TRANSMISSION ASSETS

Drawing Title:
Intertidal and Onshore Works Plan - Sheet 19 of 19
AFPF Regulation: 5(2)(k)
Document Reference: B8



Geodetic Information:
Datum: OSGB 1936
Projection: British National Grid

Data Sources:BP, Ordnance Survey
Based Upon The Ordnance Survey Map With The Sanction Of The
Controller Of HM Stationery Office. Crown Copyright Reserved. © OS
Licence No. 100042124

Service Layer Credits: GB Cartographic Local Names:
Contains OS data © Crown Copyright and database right
2022
Contains data from OS Zoomstack

VER	DATE	DETAILS	AUTH	CHK	APPRV
01	20/09/24	Final at DCO Submission	HAH	LM	AS

Drawing Number:
BP-GBR-MORG-REG-0176